

NOTICE!!

These documents have been scanned!

Do not place un-scanned documents beneath this notice!

Do not remove this notice from this file!

GPO Jacket No. 560-102
Print Order 61540
Rise Business Services, LLC
Job=AZ15 4/26/2019



Box Number= AZ15001



Claim Begin-End: AMC451798-AMC451798

1 Initial Receipt



AZ15001-35

AMC450400-AMC453366

United States Department of the Interior
Bureau of Land Management
 DIV OF LANDS, MINRLS & ENERGY
 ONE N CENTRAL AVE
 PHOENIX, AZ 85004 -4427
 Phone: 602-417-9200

Receipt

No: 4214809

Transaction #: 4329917	
Date of Transaction: 07/18/2018	
CUSTOMER:	
DEPARTMENT OF LAND TRANSFER INFORMATION INC 942 CALLE AMANECER STE B SAN CLEMENTE, CA 92673-6220 US	

ENTERED
 JUL 30 2018
 BY: RAM

LINE #	QTY	DESCRIPTION	REMARKS	UNIT PRICE	TOTAL
1	1.00	LOCATABLE MINERALS / MINING CLAIMS-NEW, UNADJUD, ONE OR MORE AUTH NOS / NEW MINING CLAIM PROCESSING FEE CASES: AMC451798/\$20.00		- n/a -	20.00
2	1.00	LOCATABLE MINERALS / MINING CLAIMS-NEW, UNADJUD, ONE OR MORE AUTH NOS / NEW MINING CLAIMS LOCATION FEE CASES: AMC451798/\$37.00		- n/a -	37.00
3	1.00	LOCATABLE MINERALS / MINING CLAIMS-NEW, UNADJUD, ONE OR MORE AUTH NOS / NEW MINING CLAIMS MAINTENANCE FEE CASES: AMC451798/\$155.00		- n/a -	155.00
TOTAL:					\$212.00

PAYMENT INFORMATION			
1	AMOUNT:	212.00	POSTMARKED: N/A
	TYPE:	CHECK	RECEIVED: 07/18/2018
	CHECK NO:	09911	
	NAME:	DEPARTMENT OF LAND TRANSFER INFORMATION INC 942 CALLE AMANECER STE B SAN CLEMENTE CA 92673-6220 US	

REMARKS

This receipt was generated by the automated BLM Collections and Billing System and is a paper representation of a portion of the official electronic record contained therein.

NOTICE!!

These documents have been scanned!

Do not place un-scanned documents beneath this notice!

Do not remove this notice from this file!

GPO Jacket No. 560-102
Print Order 61540
Rise Business Services, LLC
Job=AZ15 4/26/2019



Box Number= AZ15001



Claim Begin-End: AMC451798-AMC451798

2 Correspondence



AZ15001-35

AMC450400-AMC453366

**NO
DOCUMENTS
FOUND**

NO DOCUMENTS FOUND
NO DOCUMENTS FOUND

NOTICE!!

These documents have been scanned!

Do not place un-scanned documents beneath this notice!

Do not remove this notice from this file!

GPO Jacket No. 560-102
Print Order 61540
Rise Business Services, LLC
Job=AZ15 4/26/2019



Box Number= AZ15001



Claim Begin-End: AMC451798-AMC451798

3 Transfers



AZ15001-35

AMC450400-AMC453366

RECORDING REQUESTED BY:
(Mail recording to;)
Department of Land Transfer
Information Inc.
942 Calle Amanecer Suite B
San Clemente, CA
92673

457241
451798
452308
451900
452201
451955

FOR RECORDER'S USE

UNPATENTED MINING CLAIM QUITCLAIM DEED

NOTICE IS HEREBY GIVEN that Department of Land Transfer Information, Inc., a Wyoming Corporation whose current mailing address is 942 Calle Amanecer, Suite B, San Clemente, CA 92673 (collectively, "GRANTOR"), in consideration of money received and other good and valuable consideration, do hereby remise, release and forever quitclaim to; Dan Sluder, whose mailing address is 585 County Road 100 Florence, CO 81226 (collectively, "Grantee"), all rights, title and interest of Grantor, in and to the following mining claim; The **OLD CROW MINE** lode mining claim, **AMC452241**. The general course of this claim is North and South, and it is situated in SW Quarter of Section 4, Township 6N, Range 5W, and the NW Quarter of Section 9, Township 6N, Range 5W, the Gila-Salt River Meridian, Maricopa County, Arizona. This claim is 1,500 feet in length and 600 feet in width. This claim runs from the location monument on which this location notice is posted approximately 1,200 feet in a Northerly direction to the North end line and approximately 300 feet in a Southerly direction to the South end line. This claim is marked by four (4) monuments, one at each corner of the claim. Additionally, there are two (2) end-line markers on each side of the center of the claim. All markers are 4" x 4" wooden posts that are buried 1.5' in the ground and protrude 4.5' above the ground embossed with the name of the claim and its location in relation to the claim. The location monument on which this notice is posted is situated within Section 4, Township 6N, Range 5W, Gila-Salt River Meridian, Maricopa County, Arizona and this claim encompasses portions of the following quarter section (s), Township (s) and Range (s); SW 1/4 of SW 1/4 of Section 4, T6N, R5W and NW 1/4 of NW 1/4 of Section 9, T6N, R5W, Gila-Salt River Meridian, Maricopa County Arizona. The locality of this claim with reference to some natural object or permanent monument and additional information (if any) concerning its locality are as follows: NW corner of this claim is 1,318 Feet North and 560 Feet East of the SW corner of the Section 4, T6N, R5W, Gila-Salt River Meridian, Maricopa County, Arizona.

Exempt per code A.R.S. 11-1134 A6

IN WITNESS WHEREOF, this Mining Claim Quitclaim Deed is executed on September 20, 2018:
DEPARTMENT OF LAND TRANSFER INFORMATION, INC.

[Signature]
Steven L. Cyros, President

Authorized Officer for DEPARTMENT OF LAND TRANSFER INFORMATION, INC.

A notary public or other officer completing this certificate verifies only the identity of the individual who signed the document to which this certificate is attached, and not the truthfulness, accuracy, or validity of that document.


ACKNOWLEDGMENT
STATE OF CALIFORNIA
COUNTY OF ORANGE, SS:

On September 20, 2018, before me, Andrew Manuel Rodriguez, notary public, personally appeared Steven L. Cyros, who proved to me on the basis of satisfactory evidence to be the person(s) whose names(s) is/are subscribed to the within instrument and acknowledged to me that he/she/they executed the same in his/her/their authorized capacity(ies), and that but his/her/their signatures(s) on the instrument the person(s), or the entity upon behalf of which the person(s) acted, executed the instrument.

I certify under PENALTY OF PERJURY under the laws of State of California that the foregoing paragraph is true and correct.

WITNESS my hand and official seal.

Signature [Signature] (SEAL)



RECEIVED
BLM AZ STATE OFFICE
NOV 30 2 25 PM '18
PHOENIX, ARIZONA

ENTERED
MAR 06 2019
BY: Ram

#4324724

RECORDING REQUESTED BY:

(Mail recording to;)

Department of Land Transfer Information, Inc.
942 Calle Amanecer, Suite B
San Clemente, CA
92673

FOR RECORDER'S USE


UNPATENTED MINING CLAIM QUITCLAIM DEED

NOTICE IS HEREBY GIVEN that Department of Land Transfer Information, Inc., a Wyoming Corporation whose current mailing address is 942 Calle Amanecer, Suite B, San Clemente, CA 92673 (collectively, "GRANTOR"), in consideration of money received and other good and valuable consideration, do hereby remise, release and forever quitclaim to; Michael Swearingen, whose mailing address is 15091 Austin Road Willis, TX 77378 (collectively, "Grantee"), all rights, title and interest of Grantor, in and to the following mining claim; The **UNION MINE** lode mining claim, **AMC452242**. The general course of this claim is east and west and it is situated in the SE Quarter of Section 31, T15N, R12W, Gila-Salt River Meridian, Mohave County, Arizona. This claim is 1,500 feet in length and 600 feet in width. This claim runs from the location monument on which this location notice is posted approximately 1,200 feet in a westerly direction to the west end line and approximately 300 feet in an easterly direction to the east end line. This claim is marked by four (4) monuments, one at each corner of the claim. Additionally, there are two (2) end-line markers on each side of the center of the claim. All markers are 4" x 4" wooden posts that are buried 1.5' in the ground and protrude 4.5' above the ground embossed with the name of the claim and its location in relation to the claim. The location monument on which this notice is posted is situated within Section 31, Township 15N, Range 12W, Gila-Salt River Meridian, Mohave County, Arizona and this claim encompasses portions of the following quarter section (s), Township (s) and Range (s); SW 1/4 of SE 1/4 and SE 1/4 of SE 1/4, Section 31, T15N, R12W. The locality of this claim with reference to some natural object or permanent monument and additional information (if any) concerning its locality are as follows: SW corner of this claim is 407 feet north and 2,578 feet east of the SW corner of T15N, R12W, Gila-Salt River Meridian, Mo-have County, Arizona.

Exempt per code A.R.S. 11-1134 A6

IN WITNESS WHEREOF, this Mining Claim Quitclaim Deed is executed on September 25, 2018:

DEPARTMENT OF LAND TRANSFER INFORMATION, INC.


Steven L. Cyros, President
Authorized Officer for DEPARTMENT OF LAND TRANSFER INFORMATION, INC.

A notary public or other officer completing this certificate verifies only the identity of the individual who signed the document to which this certificate is attached, and not the truthfulness, accuracy, or validity of that document.


ACKNOWLEDGMENT
STATE OF CALIFORNIA
COUNTY OF ORANGE, SS:

On September 26, 2018, before me, Andrew Manuel Rodriguez, notary public, personally appeared Steven L. Cyros, who proved to me on the basis of satisfactory evidence to be the person(s) whose names(s) is/are subscribed to the within instrument and acknowledged to me that he/she/they executed the same in his/her/their authorized capacity(ies), and that but his/her/their signatures(s) on the instrument the person(s), or the entity upon behalf of which the person(s) acted, executed the instrument.

I certify under PENALTY OF PERJURY under the laws of State of California that the foregoing paragraph is true and correct.

WITNESS my hand and official seal.

Signature Andrew Manuel Rodriguez (SEAL)



PHOENIX & ARIZONA
RECEIVED
SEP 26 2 55
STATE OFFICE

RECORDING REQUESTED BY:
(Mail Recorded Document To;)
Department of Land Transfer Inc.
942 Calle Amanecer, Suite B
San Clemente, CA
92673


FOR RECORDER'S USE

UNPATENTED MINING CLAIM QUITCLAIM DEED

NOTICE IS HEREBY GIVEN that Department of Land Transfer Information, Inc., a Wyoming Corporation whose current mailing address is 942 Calle Amanecer, Suite B, San Clemente, CA 92673 (collectively, "GRANTOR"), in consideration of money received and other good and valuable consideration, do hereby remise, release and forever quitclaim to; Jason Romines, whose mailing address is 25550 Pumalo Street Apt 4 San Bernardino, CA 92404 (collectively, "Grantee"), all rights, title and interest of Grantor, in and to the following mining claim; The **HEAVEN'S GATE MINE** lode mining claim, **AMC451900**. The general course of this claim is North and South and it is situated in the NE and NW Quarters of Section 17, Township 7 N, Range 13W, Gila Salt River Meridian, La Paz County, Arizona. This claim is 600 feet wide and 1,500 feet tall. This claim runs from the location monument on which this location notice is posted approximately 1,200 feet in a Northerly direction to the North end line and approximately 300 feet in a Southerly direction to the South end line. This claim is marked by four (4) monuments, one at each corner of the claim. Additionally, there are two (2) end-line markers on each side of the center of the claim. All markers are 4" x 4" wooden posts that are buried 1.5' in the ground and protrude 4.5' above the ground embossed with the name of the claim and its location in relation to the claim. The location monument on which this notice is posted is situated within Section 17, Township 7N, Range 13W, Gila Salt River Meridian, La Paz County Arizona and this claim encompasses portions of the following quarter section (s), Township (s) and Range (s); NE 1/4 of SE 1/4 and SE 1/4 of NE 1/4 of Section 17, T7N, R13W, Gila Salt River Meridian, La Paz County Arizona. The locality of this claim with reference to some natural object or permanent monument and additional information (if any) concerning its locality are as follows: SE corner of this claim is the 1,320 feet north and 0 feet west of the SE corner of Section 17, T7N, R13W.

Tax Exemption Code A6

IN WITNESS WHEREOF, this Mining Claim Quitclaim Deed is executed on September 15, 2018:
DEPARTMENT OF LAND TRANSFER INFORMATION, INC.



Steven L. Cyros, President

Authorized Officer for DEPARTMENT OF LAND TRANSFER INFORMATION, INC.

A notary public or other officer completing this certificate verifies only the identity of the individual who signed the document to which this certificate is attached, and not the truthfulness, accuracy, or validity of that document.

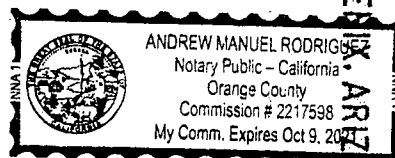
ACKNOWLEDGMENT
STATE OF CALIFORNIA
COUNTY OF ORANGE, SS:

On September 15, 2018, before me, Andrew Manuel Rodriguez, notary public, personally appeared Steven L. Cyros, who proved to me on the basis of satisfactory evidence to be the person(s) whose names(s) is/are subscribed to the within instrument and acknowledged to me that he/she/they executed the same in his/her/their authorized capacity(ies), and that but his/her/their signatures(s) on the instrument the person(s), or the entity upon behalf of which the person(s) acted, executed the instrument.

I certify under PENALTY OF PERJURY under the laws of State of California that the foregoing paragraph is true and correct.

WITNESS my hand and official seal.

Signature Andrew Manuel Rodriguez (SEAL)



RECEIVED
BLM AZ STATE OFFICE
2018 NOV 30 P 2:55
PHOENIX, ARIZONA

RECORDING REQUESTED BY:

(Mail recording to:)

Department of Land Transfer
Information, Inc.
942 Calle Amanecer, Suite B
San Clemente, CA
92673

FOR RECORDER'S USE


UNPATENTED MINING CLAIM QUITCLAIM DEED

NOTICE IS HEREBY GIVEN that Department of Land Transfer Information, Inc., a Wyoming Corporation whose current mailing address is 942 Calle Amanecer, Suite B, San Clemente, CA 92673 (collectively, "GRANTOR"), in consideration of money received and other good and valuable consideration, do hereby remise, release and forever quitclaim to; Robert Karlinsev, whose mailing address is 7750 Centerstone Drive Indianapolis, IN 46259 (collectively, "Grantee"), all rights, title and interest of Grantor, in and to the following mining claim; The **DIAMOND JOE MINE** lode mining claim, **AMC452201**. The general course of this claim is North and South and it is situated in the SE Quarter of Section 36, T16-1/2N, R15W, Gila-Salt River Meridian, Mohave County, Arizona. This claim is 600 feet in length and 1,500 feet in width. This claim runs from the location monument on which this location notice is posted approximately 1,200 feet in a Northerly direction to the North end line and approximately 300 feet in a Southerly direction to the South end line. This claim is marked by four (4) monuments, one at each corner of the claim. Additionally, there are two (2) end-line markers on each side of the center of the claim. All markers are 4" x 4" wooden posts that are buried 1.5' in the ground and protrude 4.5' above the ground embossed with the name of the claim and its location in relation to the claim. The location monument on which this notice is posted is situated within Section 36, Township 16-1/2N, Range 15W, Gila-Salt River Meridian, Mohave County, Arizona and this claim encompasses portions of the following quarter section (s), Township (s) and Range (s); NW 1/4 of SE 1/4 and SW 1/4 of SE 1/4 of Section 36, T16-1/2N, R15W Gila-Salt River Meridian, Mohave County, Arizona. The locality of this claim with reference to some natural object or permanent monument and additional information (if any) concerning its locality are as follows: SW corner of this claim is 1,135 feet north and 2,020 feet west of the SW corner T16-1/2N, R15W.

Exempt per code A.R.S. 11-1134 A6

IN WITNESS WHEREOF, this Mining Claim Quitclaim Deed is executed on September 28, 2018:

DEPARTMENT OF LAND TRANSFER INFORMATION, INC.


Steven L. Cyros, President

Authorized Officer for DEPARTMENT OF LAND TRANSFER INFORMATION, INC.


A notary public or other officer completing this certificate verifies only the identity of the individual who signed the document to which this certificate is attached, and not the truthfulness, accuracy, or validity of that document.


ACKNOWLEDGMENT
STATE OF CALIFORNIA
COUNTY OF ORANGE, SS:

On September 28, 2018, before me, Andrew Manuel Rodriguez, notary public, personally appeared Steven L. Cyros, who proved to me on the basis of satisfactory evidence to be the person(s) whose names(s) is/are subscribed to the within instrument and acknowledged to me that he/she/they executed the same in his/her/their authorized capacity(ies), and that but his/her/their signatures(s) on the instrument the person(s), or the entity upon behalf of which the person(s) acted, executed the instrument.


I certify under PENALTY OF PERJURY under the laws of State of California that the foregoing paragraph is true and correct.

WITNESS my hand and official seal.

Signature  (SEAL)



RECEIVED
BLM AZ STATE OFFICE
NOV 30 P 2:55
PHOENIX, ARIZONA



DEPARTMENT OF LAND TRANSFER INFORMATION

PROTECTING AMERICA'S RESOURCES

TEL 949.361.6618
FAX 949.366.9945

WWW.LANDTRANSFER.US.COM

942 CALLE AMANECER SUITE A
SAN CLEMENTE, CA 92673

November 27, 18

Bureau of Land Management
Arizona State Office
One North Central Avenue
Suite 800
Phoenix, AZ 85004-4427

RE: Mining Claim Change of Ownership/Quitclaim Deed to be processed

To Whom It May Concern:

Enclosed, please find a Mining Claim Change of Ownership Requests in the form of Legal Quitclaim Deed to be processed.

Also attached you will find my check for payment in the amount of **\$80.00** for the processing of this Quitclaim Deed.

Should you need any additional information, please do not hesitate to call on me.

Warmest Regards,

Recording Department
949.361.6618

RECEIVED
BLM AZ STATE OFFICE
2010 NOV 30 P 2:54
PHOENIX, ARIZONA

PRESS FIRMLY TO SEAL

PRESS FIRMLY TO SEAL

PRIORITY MAIL
POSTAGE REQUIRED

PRIORITY MAIL

DATE OF DELIVERY SPECIFIED*

USPS TRACKING™ INCLUDED*

INSURANCE INCLUDED*

PICKUP AVAILABLE

* Domestic only

WHEN USED INTERNATIONALLY,
A CUSTOMS DECLARATION
LABEL MAY BE REQUIRED.



PS00001000014

EP14F July 2013
OD: 12.5 x 9.5

VISIT US AT **USPS.COM**
ORDER FREE SUPPLIES ONLINE



UNITED STATES
POSTAL SERVICE

www.paypal.com



11/28/2018
From 92673

US POSTAGE PAID
Pitney Bowes
ComBasPrice
Flat Rate Envelope



024P0007617959

PRIORITY MAIL 2-DAY™

Department of Land Transfer Information,
942 Calle Amanecer, Suite A
San Clemente CA 92673

Delivery Date: 11/30/2018

0006

C041

AZ BLM STATE OFFICE
1 N Central Ave Ste 800
Phoenix AZ 85004-4427

USPS TRACKING #



9405 8096 9993 9494 8450 82

PHOENIX, ARIZONA

2018 NOV 30 P 2 54

RECEIVED
BLM AZ STATE OFFICE

United States Department of the Interior

Bureau of Land Management

DIV OF LANDS, MINRLS & ENERGY

ONE N CENTRAL AVE

PHOENIX, AZ 85004 -4427

Phone: 602-417-9200

Receipt

No:

4324724

Transaction #: 4441289	
Date of Transaction: 12/03/2018	
CUSTOMER:	
DEPARTMENT OF LAND TRANSFER INFORMATION INC 942 CALLE AMANECER STE B SAN CLEMENTE, CA 92673-6220 US	

LINE #	QTY	DESCRIPTION	REMARKS	UNIT PRICE	TOTAL
1	1.00	LOCATABLE MINERALS / MINING CLAIMS- NOT NEW-UNADJUD, ONE AUTH NO. ONLY / MINING CLAIM MONEY RECEIVED CASES: AMC452241/\$80.00	TRF/8	- n/a -	80.00
TOTAL:					\$80.00

PAYMENT INFORMATION			
1	AMOUNT:	80.00	POSTMARKED: N/A
	TYPE:	CHECK	RECEIVED: 11/30/2018
	CHECK NO:	10066	
	NAME:	DEPARTMENT OF LAND TRANSFER INFORMATION INC 942 CALLE AMANECER STE B SAN CLEMENTE CA 92673-6220 US	

REMARKS
THERE HAS BEEN A FEE INCREASE/ PLEASE SEE ENCLOSED FLYER/ THANK YOU

This receipt was generated by the automated BLM Collections and Billing System and is a paper representation of a portion of the official electronic record contained therein.

AMC 452241 - \$15
AMC 451798 - \$15

AMC 452309 - \$30
AMC 452242 - \$15
AMC 451955 - \$5 + \$10 from receipt # 4326140

\$5 earned manually
3/7/19 AD

**United States Department of the Interior
Bureau of Land Management**

DIV OF LANDS, MINRLS & ENERGY

ONE N CENTRAL AVE

PHOENIX, AZ 85004 -4427

Phone: 602-417-9200

Receipt

No:

4326140

Transaction #: 4442739	
Date of Transaction: 12/04/2018	
CUSTOMER:	
ERICA FERNANDEZ 942 CALLE AMANECER STE B SAN CLEMENTE, CA 92673-6220 US	

LINE #	QTY	DESCRIPTION	REMARKS	UNIT PRICE	TOTAL
1	1.00	LOCATABLE MINERALS / MINING CLAIMS-NOT NEW-UNADJUD, ONE AUTH NO. ONLY / MINING CLAIM MONEY RECEIVED CASES: AMC452241/\$40.00	ADDITIONAL FEES	- n/a -	40.00
TOTAL:					\$40.00

PAYMENT INFORMATION			
NOTE: Items will appear on credit card statement as "Bureau of Land Mgmt CO".			
1	AMOUNT:	40.00	POSTMARKED: N/A
	TYPE:	CREDIT CARD	RECEIVED: 12/04/2018
	NAME:	FERNANDEZ, ERICA 942 CALLE AMANECER STE B SAN CLEMENTE CA 92673-6220 US	
	CARD NO:	XXXXXXXXXXXX7194	AUTH CODE: 174811
	NAME ON CARD:	ERICA FERNANDEZ	
	SIGNATURE:		

REMARKS
CALL IN

This receipt was generated by the automated BLM Collections and Billing System and is a paper representation of a portion of the official electronic record contained therein.

AMC 451900 - \$15
AMC 452201 - \$15

AMC 451955 \$10 + \$5 from receipt # 4324724

\$10 earned manually
3/7/19 AD

NOTICE!!

These documents have been scanned!

Do not place un-scanned documents beneath this notice!

Do not remove this notice from this file!

GPO Jacket No. 560-102
Print Order 61540
Rise Business Services, LLC
Job=AZ15 4/26/2019



Box Number= AZ15001



Claim Begin-End: AMC451798-AMC451798

4 Annual Filings



AZ15001-35

AMC450400-AMC453366

DEPARTMENT OF THE INTERIOR
BUREAU OF LAND MANAGEMENT
MINING CLAIMS

Run Date/Time: 9/11/2018

MC Maintenance Fees Paid Through the BLM Pay Portal
(by Date Paid)

Page 275 Of 723

CBS Receipt: 4244442

Agency Tracking ID: 1535240129

Assessment Year: 2019

Paid On: 8/26/2018

Printed For Lead File # AMC451798

Number of BLM Serial Nr: 1

Total Amount Paid: \$155.00

Claim Name	BLM Serial No	Lead File No	Amount Paid
COPPEROPOLIS GLORY H	AMC451798	AMC451798	\$155.00

United States Department of the Interior
Bureau of Land Management
 BUSINESS & SUPPORT SVCS DIV
 ONE N CENTRAL AVE SUITE 800
 PHOENIX, AZ 85004 -4427
 Phone: 602-417-9200

Receipt

No: 4244442

Transaction #: 4359890	
Date of Transaction: 08/25/2018	
CUSTOMER:	
WILLIAM BRITE POBOX 697 BLACK CANYON CITY, AZ 85324 US	

LINE #	QTY	DESCRIPTION	REMARKS	UNIT PRICE	TOTAL
1	1.00	LOCATABLE MINERALS / MINING CLAIMS-NOT NEW-UNADJUD, ONE AUTH NO. ONLY / MINING CLAIM MONEY RECEIVED CASES: AMC451798/\$155.00		- n/a -	155.00
TOTAL:					\$155.00

PAYMENT INFORMATION				
NOTE: Items will appear on credit card statement as "BLM O Mining Claim".				
1	AMOUNT:	155.00	POSTMARKED:	N/A
	TYPE:	CREDIT CARD	RECEIVED:	08/25/2018
	NAME:	WILLIAM BRITE POBOX 697 BLACK CANYON CITY AZ 85324 US		
	CARD NO:	XXXXXXXXXXXX7663	AUTH CODE:	133824
	NAME ON CARD:	WILLIAM BRITE		
	SIGNATURE:			

REMARKS

This receipt was generated by the automated BLM Collections and Billing System and is a paper representation of a portion of the official electronic record contained therein.

NOTICE!!

These documents have been scanned!

Do not place un-scanned documents beneath this notice!

Do not remove this notice from this file!

GPO Jacket No. 560-102
Print Order 61540
Rise Business Services, LLC
Job=AZ15 4/26/2019



Box Number= AZ15001



Claim Begin-End: AMC451798-AMC451798

5 Miscellaneous



AZ15001-35

AMC450400-AMC453366

**NO
DOCUMENTS
FOUND**

NO DOCUMENTS FOUND
NO DOCUMENTS FOUND

NOTICE!!

These documents have been scanned!

Do not place un-scanned documents beneath this notice!

Do not remove this notice from this file!

GPO Jacket No. 560-102
Print Order 61540
Rise Business Services, LLC
Job=AZ15 4/26/2019



Box Number= AZ15001



Claim Begin-End: AMC451798-AMC451798

6 Location Notices-Amendments and Supporting Documents



AZ15001-35 AMC450400-AMC453366

MINING CLAIM STATUS REPORT

Data Entered: 7/30/18 RAM

MTP Checked By: 7/30/18 RAM

GEO Checked By: 7/30/18 RAM

LEAD SERIAL NUMBER: AMC 451798 thru AMC _____

NUMBER OF CLAIMS & TYPE:

1 LODE
____ PLACER
____ ASSOCIATION PLACER
____ MILL SITE
____ TUNNEL SITE

CHARGES:

Processing Fee @ \$20 = \$ 20
Location Fee @ \$37 = \$ 37
Maintenance Fee @ \$155 = \$ 155
Add'l Maint Fee for Assoc Placer = \$ _____
SUBTOTAL \$ _____
Other Fees \$ _____
Other Fees \$ _____
TOTAL \$ 212

TOTAL ACREAGE: _____ Per Claim
(Placer Only)

NUMBER OF LOCATORS: _____

DOCUMENTS RECEIVED VIA: Over-the-Counter [] Mail **TIMELY FILED:** Yes No []

LEGAL DESCRIPTION: T 9N R 2W SEC 34
T _____ R _____ SEC _____
T _____ R _____ SEC _____
T _____ R _____ SEC _____
T _____ R _____ SEC _____

BLM [] FOREST SERVICE [] _____ SUBJ TO PL 359: Yes [] No []
WILDERNESS AREA [] _____

SPLIT ESTATE: N/A [] SX [] PX [] OTHER [] _____
SRHA [] Was proper Notice filed if located on SHRA Land? Yes [] No []

RECONVEYED MINERALS ON BLM LAND REQUIRE OPENING ORDER FROM 1944 TO 1993:

Open to Entry On _____ N/A []

COMMENTS/STATUS: VOID [] PARTIALLY VOID [] PVT MINERALS [] WITHDRAWN LANDS []
OTHER [] _____

AMC 451798

[] Claimant acknowledges that portions of the following claim(s) site(s) may be void or voidable.

Printed Name of Claimant _____ Signature of Claimant _____

*****FINAL ADJUDICATION*****

DATE 8/13/18 INITIALS RS

RECORDING REQUESTED BY:

(Mail recording to;)

Department of Land

Transfer Information, Inc.

942 Calle Amanecer, Suite B

San Clemente, CA 92673

FOR RECORDER'S USE

LOCATION NOTICE FOR LODE MINING CLAIM

NOTICE IS HEREBY GIVEN that the **COPPEROPOLIS GLORY HOLE MINE** lode mining claim has been located by Department of Land Transfer Information, Inc., a Wyoming Corporation whose current mailing address is 942 Calle Amanecer, Suite B, San Clemente, CA 92673.

The general course of this claim is East and West and it is situated in the NW Quarter of Section 34, T9N, R2W, Gila Salt River Meridian, Yavapai County, Arizona.

This claim is 1,500 feet in length and 600 feet in width. This claim runs from the location monument on which this location notice is posted approximately 1,200 feet in an Easterly direction to the East end line and approximately 300 feet in a Southerly direction to the South end line.

This claim is marked by four (4) monuments, one at each corner of the claim. Additionally, there are two (2) end-line markers on each side of the center of the claim. All markers are 4" x 4" wooden posts that are buried 1.5' in the ground and protrude 4.5' above the ground embossed with the name of the claim and its location in relation to the claim.

The location monument on which this notice is posted is situated within Section 34, Township 9N, Range 2W, Gila Salt River Meridian, Yavapai County Arizona and this claim encompasses portions of the following quarter section (s), Township (s) and Range (s); SE 1/4 of NW 1/4/L1 and SW 1/4 of NW 1/4/L2 of Section 34, T9N, R2W, Gila Salt River Meridian, Yavapai County Arizona.

The locality of this claim with reference to some natural object or permanent monument and additional information (if any) concerning its locality are as follows: NE corner of this claim is 1,675 Feet South and 2,640 Feet West of the NE corner of Section 34, T9N, R2W. Beginning at the NE corner of this claim thence 600 feet due South to the SE corner of this claim, thence 1,500 feet due West to the SW corner of this claim, thence due North 600 feet to the NW corner of this claim, thence due East 1,500 feet back to the place of beginning.

DATED AND POSTED on the ground this 10th day of June 2018.

Locator of this lode mining claim is:

DEPARTMENT OF LAND TRANSFER INFORMATION, INC.



Steven L. Cyros, President
Authorized Officer for DEPARTMENT OF LAND TRANSFER INFORMATION, INC.

RECEIVED
BLM AZ STATE OFFICE
2018 JUL 13 P 1:55
PHOENIX, ARIZONA

AHC451798

TOWNSHIP 9 NORTH RANGE 2 WEST OF THE GILA AND SALT RIVER MERIDIAN, ARIZONA

SECTION	SUBDIVISION																ACRES	KIND OF ENTRY -OR- PURPOSE OF ORDER	SERIAL FILE -OR- ORDER NUMBER	DATE OF ACTION	DATE POSTED	-REMARKS- E. G. DATE CLOSED, TERMINATED, REJECTED OR RESCINDED			
	NE 1/4				NW 1/4				SW 1/4				SE 1/4										LOTS	OTHER DESCRIPTION	
	N	E	W	S	N	E	W	S	N	E	W	S	N	E	W	S									
	FOR ORDERS EFFECTING DISPOSAL OR USE OF UNIDENTIFIED LANDS WITHDRAWN FOR CLASSIFICATION, MINERALS, WATER, AND/OR OTHER PUBLIC PURPOSES, AND INDIAN TREATIES, REFER TO INDEX OF MISCELLANEOUS DOCUMENTS																								
																		Lot 1199 (MS)	15.83	ME Pat.	28105	5/7/1897		MC 302	
																		Lot 1200 (MS)	19.39	ME Pat.	28106	5/7/1897		MC 303	
																		Lot 1246 (MS)	35.50	ME Pat.	28541	8/28/1897		MC 313	
																		Lot 1259 (MS); 9N 3W	68.34 (33.92)	ME Pat.	29189	4/4/1898		MC 321	
																		Lot 1537 (MS)	20.083	ME Pat.	36442	3/17/1903		MC 466	
																		See Remarks	162.507	ME Pat.	36577	5/1/1903		Lot 1557A and 1557B (MS); 10N 1 W; MC 479	
																		Lot 1665 (MS); 9N 1W	46.576	ME Pat.	41213	5/10/1906		MC 534	
																		Lot 1674 (MS); 9N 1W	38.084	ME Pat.	41215	5/10/1906		MC 536	
																		Lot 1675 (MS)	15.811	ME Pat.	41216	5/10/1906		MC 537	
																		Lot 1676 (MS)	39.678	ME Pat.	41214	5/10/1906		MC 535	
24																		MS 2594							
25																		MS 2594	140.488	ME Pat.	114519	3/1/1910			
																		All Secs. 2, 16, 32 & 36		SG	Act of Cong.	6/20/1910		Title to State to fix on approval of survey; subj. to prior rights	
23		x	x																						
24						x	x	x		x	x	x													
25						x	x																		
26	x	x																	640.00	SRHE Pat.	838287	12/12/1921			
2						x	x	x																	
3		x	x																						
10	x	x	x	x															639.92	SRHE Pat.	852780	3/2/1922			
29						x	x	x		x	x	x													
30																									
31	x	x	x	x															800.00	Sod. Per.	Phx 951699	3/22/1922			Term. 3/21/1924
6																			636.80	SRHE	Phx 055129	3/22/1923			Canc. 10/5/1928
18																			638.00	SHRE Pat.	908840	6/13/1923			
14																			640.00						
15																			640.00	IL	78	11/23/1923			
5						x		x											159.84	CE Pat.	935030	3/28/1924			
17						x	x	x											160.00	CE Pat.	936456	4/17/1924			
7																									
8						x	x	x		x	x	x													
36	x																		638.77	SHRE Pat.	936944	4/24/1924			
21	x	x	x	x															72.26	IL Base	87	11/7/1925			
22	x	x	x	x															360.00						
24	x	x	x	x															560.00						
31																			280.00						
2										1 thru 4									319.60	IL	91	7/7/1926			
2																			160.00	IL Base	91	7/7/1926			
31	x	x	x																						
35						x	x	x																	
33																									
34																									
3																									
4		x	x																						
36																									
19	x	x	x	x																					
13	x	x	x																						
11						x	x	x																	
10						x	x	x																	

TOWNSHIP 9 NORTH RANGE 2 WEST OF THE GILA AND SALT RIVER MERIDIAN, ARIZONA

Continued from page 1

SECTION	SUBDIVISION												ACRES	KIND OF ENTRY -OR- PURPOSE OF ORDER	SERIAL FILE -OR- ORDER NUMBER	DATE OF ACTION	DATE POSTED	REMARKS E. G. DATE CLOSED, TERMINATED, REJECTED OR RESCINDED		
	NE 1/4			NW 1/4			SW 1/4			SE 1/4									LOTS	OTHER DESCRIPTION
	NE	NW	SE	NE	NW	SE	NE	NW	SE	NE	NW	SE								
FOR ORDERS EFFECTING DISPOSAL OR USE OF UNIDENTIFIED LANDS WITHDRAWN FOR CLASSIFICATION, MINERALS, WATER, AND/OR OTHER PUBLIC PURPOSES, AND INDIAN TREATIES, REFER TO INDEX OF MISCELLANEOUS DOCUMENTS																				
29																				
31																				
32																				
6													MS 4180	177.844	ME Pat.	1100095	11/22/1938			
7	x	x	x	x	x								6,7							
20	x	x											1,2	637.06	SRME Pat.	1104677	8/28/1939			
10														440.00						
8														80.00						
9														240.00						
5													1,2,3	85 18E	IL	213	2/14/1941			
5														160.00						
4													3,4	235 14E	IL	216	4/24/1943			
26																				
35																				
													M68, See Plat	RI W.J. Brown Boundary Fence	31-5	6/20/1947	Canc.			
													M68, See Plat; 9N 3W	RI Shelly-Pearce-Champie Fence	188	4/18/1956				
17																				
17	x																			
22																				
29	x																			
9																				
5																				
11																				
21																				
32																				
32	x												Part MS 4180	136.92	IL Base	A3-15-410	2/27/1957			
32													1 thru 8	497.13	State School Sec. Pat.	02-64-0111	1/24/1964			
32																				
1																				
4																				
5																				
8	x	x																		
9	x	x																		
10																				
11	x	x	x	x	x															
12																				
13	x																			
17	x	x	x	x	x															
20	x																			
21																				
22																				
23	x	x																		
24																				
25	x	x	x	x	x															
26																				
27																				
28																				
29																				
30	x	x	x	x																
31																				
33																				

TOWNSHIP 09 NORTH RANGE 02 WEST OF THE GILA & SALT RIVER MERIDIAN, ARIZONA

SECS	SUBDIVISION																Acres	Kind of Entry or Purpose	Serial Number or Order Number	Action Date	Remarks		
	NE 1/4				NW 1/4				SW 1/4				SE 1/4									Lots	Other Description
	NE	NW	SW	SE	NE	NW	SW	SE	NE	NW	SW	SE	NE	NW	SW	SE							
For orders effecting disposal or use of unidentified lands withdrawn for classification, minerals, water, and/or other public purposes, and Indian treaties, refer to Misc. Document Index																							
34	X	X	X	X	X	X					X	X					1-4	LESS PATENTED MS 4054;					
35	X	X	X	X	X								X	X	X	X							
36		X			X													8N 1E;	O. PROPOSED CL. FOR MULTIPLE USE MANAGEMENT	A-5307	8/4/1970	SEGREGATES THE PUBLIC LANDS FROM APPROPRIATION UNDER AGRICULTURAL LAND LAWS AND FROM SALE UNDER R.S. 2455; PUB. IN F.R. 8/12/1970; O CL. 11/5/1970; PUB. IN F.R. 11/13/1970; CL. TERM. 10/7/1981;	
1																		M&B;					
3			X			X	X	X	X	X	X	X		X	X		1-4	N2SENE, SWSENE, N2SESENE;					
4			X	X									X	X	X	X	1,2						
5						X				X	X						4						
6								X		X	X	X	X	X	X	X	6,7						
7					X				X	X			X				1-4						
10	X	X	X	X																			
17					X	X			X	X													
18	X	X	X	X	X			X	X			X	X	X	X	X	1-4		WD RECON TO U.S.	AZA-23085-B	3/24/1989		
2						X	X	X	X														
3													X			X		S2SESENE;					
23			X	X									X	X	X	X							
24						X	X	X	X	X	X								WD TO U.S.	AZA-24408	10/24/1990		
25					X	X																	
26	X	X																LD TP 8N 1W;	APLN. / CMI	AZA-24709	12/19/1990	THE MINERAL INTERESTS WILL BE SEGREGATED TO THE EXTENT THAT THEY WILL NOT BE OPEN TO APPROPRIATION UNDER THE PUBLIC LAND LAWS, INCLUDING THE MINING LAWS; SEG. TO TERM. 8/12/1992; SEG. EXTENDED TO 8/6/1995;	
8											X												
31	X	X	X											X					APLN. / CMI	AZA-26580	6/24/1992	THE MINERAL INTERESTS WILL BE SEGREGATED TO THE EXTENT THAT THEY WILL NOT BE SUBJECT TO APPROPRIATION UNDER THE MINING LAWS, INCLUDING THE MINING LAWS; SEG. TO TERM. 6/23/1994; OTHER TPS: 9N 3 10N 3W, 11N 3W;	
23			X	X									X	X	X	X							
24						X	X	X	X	X	X												
25					X	X																	
26	X	X																LD TP 8N 1W;	APLN. / CMI	AZA-24709	9/2/1992	THE MINERAL INTERESTS SHALL BE SEGREGATED TO THE EXTENT THAT THEY WILL NOT BE SUBJECT TO APPROPRIATION UNDER THE MINING AND MINERAL LEASING LAWS; SEG. TO TERM. 9/1/1994;	
23																		ALL;					
24																		ALL;					
25																		ALL;					
26																		ALL; LD TP 8N 1W;	NORA / CMI	AZA-24709	8/6/1993	THE MINERAL INTERESTS SHALL BE SEGREGATED TO THE EXTENT THAT THEY WILL NOT BE OPEN TO APPROPRIATION UNDER THE MINING LAWS AND MINERAL LEASING LAWS; SEG. TO TERM. 8/5/1995;	

TOWNSHIP 09 NORTH RANGE 02 WEST OF THE GILA & SALT RIVER MERIDIAN, ARIZONA

SECS	SUBDIVISION																Acres	Kind of Entry or Purpose	Serial Number or Order Number	Action Date	Remarks		
	NE 1/4				NW 1/4				SW 1/4				SE 1/4									Lots	Other Description
	NE	NW	SW	SE	NE	NW	SW	SE	NE	NW	SW	SE	NE	NW	SW	SE							
For orders effecting disposal or use of unidentified lands withdrawn for classification, minerals, water, and/or other public purposes, and Indian treaties, refer to Misc. Document Index																							
8											X												
31	X	X	X												X				APLN. / CMI	AZA-26580	6/23/1994	THE MINERAL INTERESTS OWNED BY THE US IN THE PRIVATE LANDS COVERED BY THE APPLICATION SHALL BE SEGREGATED TO THE EXTENT THAT THEY WILL NOT BE SUBJECT TO APPROPRIATION UNDER THE MINING AND MINERAL LEASING LAWS; SEG. TO TERM. 6/22/1996; OTHER TPS: 9N 3W, 10N 3W, 11N 3W; REJ. IN PART 12/9/1994;	
31	X	X	X												X				OPENING ORDER	AZA-26580	7/7/1995	AT 9:00 AM ON AUGUST 7, 1995 THE LANDS WILL BE OPEN TO OPERATION OF THE MINING LAWS AND MINERAL LEASING LAWS; OTHER TPS: 9N 3W;	
23			X	X									X	X	X	X							
24							X	X	X	X	X	X											
25					X	X																	
26	X	X																LD TP 8N 1W;	PATENT / CMI	02-95-0043	8/2/1995	{AZA-24709};	
8											X								NORA / CMI	AZA-26580	6/20/1996	THE MINERAL INTERESTS WILL BE SEGREGATED FROM THE MINING AND MINERAL LEASING LAWS; SEG. TO TERM. 6/19/1998; OTHER TPS: 10N 3W, 11N 3W, 11N 4W;	
8											X							LD TP 10N 3W;	PATENT / CMI	02-96-0021	7/30/1996	{AZA-26580};	

Input Parameters for Geographic Report with Land

System Id = CR

Admin State = AZ

Geo State =

Casetype Begins With

Case Disp Txt = AUTHORIZED, CANCELLED, EXPIRED, PENDING, REJECTED, VOID, WITHDRAWN

Mer Twp Rng =

Section =

Mtrs = 14 0090N 0020W 034, 14 0090N 0020W 999

Commodity =

Commodity Txt =

Pending Org =

Pend Org Decode =

Total Rows Returned: 0

RUN TIME: 11:50 AM

Adm State:

**UNITED STATES DEPARTMENT OF INTERIOR
BUREAU OF LAND MANAGEMENT
GEOGRAPHIC REPORT WITH LAND
Sorted by Serial Number**

**RUN DATE: 07/30/2018
Page 1 of 1**



DEPARTMENT OF LAND TRANSFER INFORMATION

PROTECTING AMERICA'S RESOURCES

TEL 949.361.6618
FAX 949.366.9945

WWW.LANDTRANSFER.US.COM
942 CALLE AMANECER SUITE A
SAN CLEMENTE, CA 92673

July 9, 18

Bureau of Land Management
Arizona State Office
One Central Avenue
Suite 800
Phoenix, AZ 85004-4427

RECEIVED
BLM AZ STATE OFFICE
2018 JUL 13 P 1:55
PHOENIX, ARIZONA

RE: One (1) New Location Notice(s)/Unpatented Mining Claim(s)

To Whom It May Concern:

Enclosed, please find a check payable to Department of the Interior/BLM for payment in the amount of **\$212.00** for ONE new location notice for unpatented mining claim(s)

Should you need any additional information, please do not hesitate to call on me.

Warmest Regards,

Recording Department
949.361.6618

PRESS FIRMLY TO SEAL

PRESS FIRMLY TO SEAL

PRIORITY MAIL
POSTAGE REQUIRED

PRIORITY[®] ★ MAIL ★

-  DATE OF DELIVERY SPECIFIED*
-  USPS TRACKING[™] INCLUDED*
-  INSURANCE INCLUDED*
-  PICKUP AVAILABLE
* Domestic only

WHEN USED INTERNATIONALLY,
A CUSTOMS DECLARATION
LABEL MAY BE REQUIRED.



UNITED STATES
POSTAL SERVICE[®]

www.paypal.com



US POSTAGE PAID
Pitney Bowes
ComBasPrice
Flat Rate Envelope
024P00007875044

PRIORITY MAIL 2-DAY[™]

07/09/2018
From 92673

Delivery Date: 07/11/2018

Department of Land Transfer Information,
942 Calle Ananecer, Suite A
San Clemente CA 92673

C041

0006

AZ BLM State Office
1 N Central Ave Ste 800
Phoenix AZ 85004-4427

USPS TRACKING #



9405 8096 9993 7757 2629 73

PS00001000014
 BECOVERED
 2013 JUL 13 P 1:55
 PHOENIX, ARIZONA

VISIT US AT USPS.COM[®]
ORDER FREE SUPPLIES ONLINE



This packaging is the property of the U.S. Postal Service[®] and is provided solely for use in sending Priority Mail[®] shipments. Misuse may be a violation of federal law. This packaging is not for resale. EPI14F © U.S. Postal Service; July 2013; All rights reserved.

This envelope is made from post-consumer waste. Please recycle - again.